PLAN No. 1259

FOR THE IMPROVEMENT OF

CITY HALL ALLEY

CITY OF SAN BERNARDINO

CALIFORNIA

December 1937
Scale as shown.

Chas. L. Foulke
City Engineer.

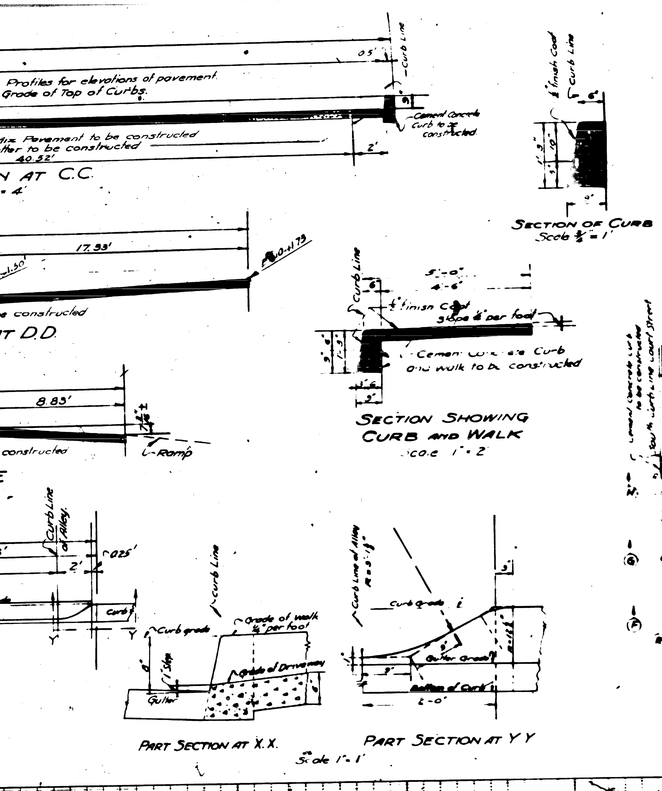

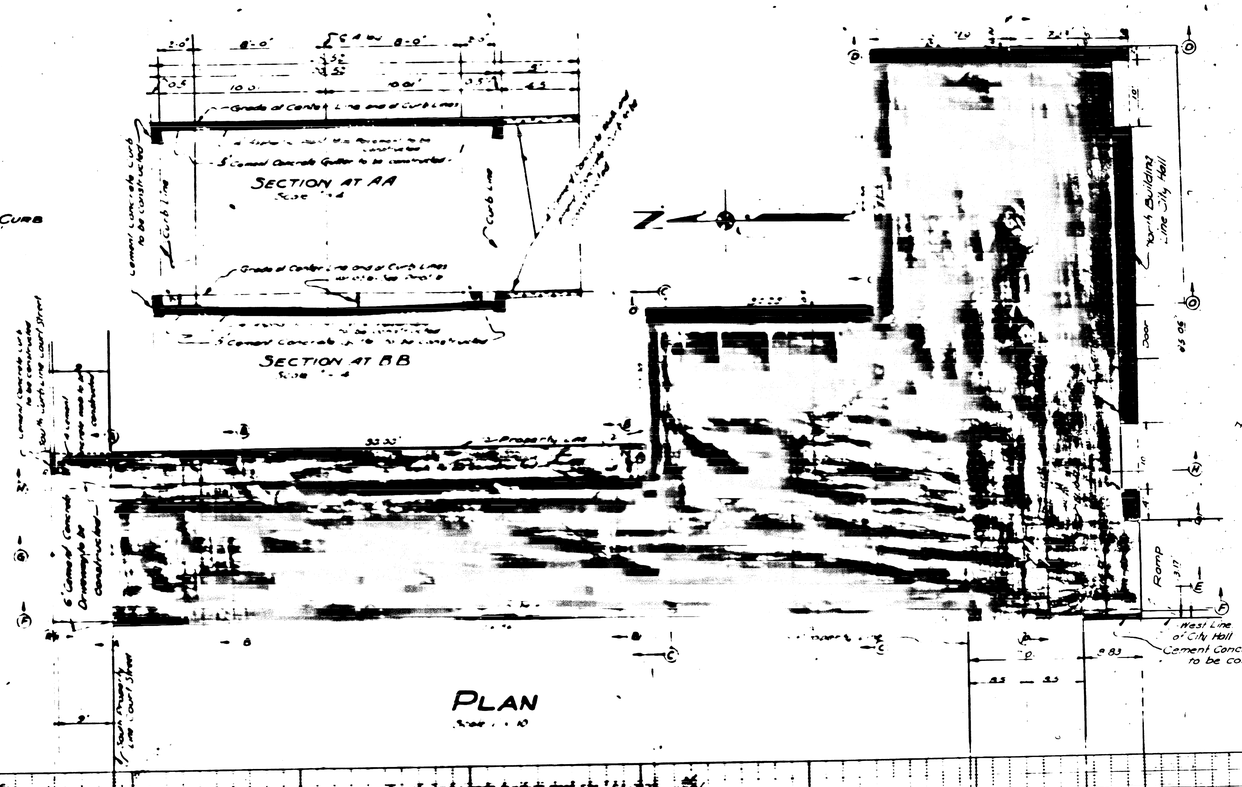

Note: Driveways to be constructed ... Curbs at locations specified by the City Engineer.

DEC. 11, 1937.
Chas. L. Foulke

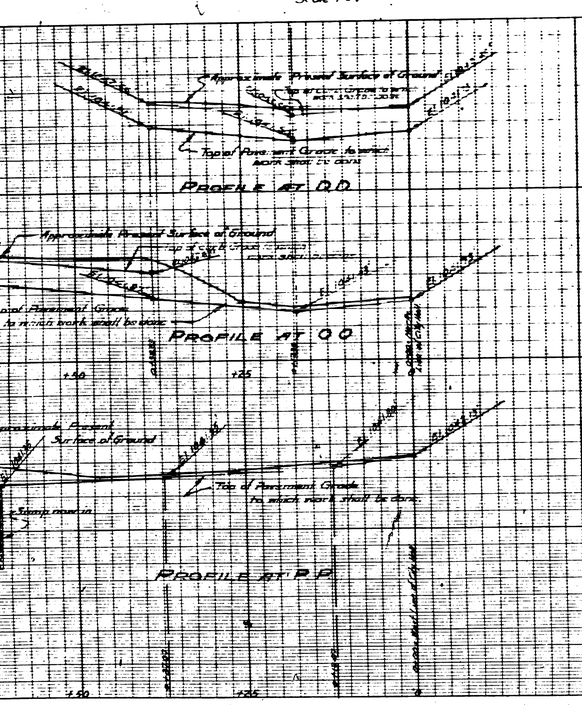



Note: All elevations shown in Red figures are in feet and are above a plane which is 1943.28 feet below the City Datum Mark as established by Ordinance No. 393 of the City of San Bernardino, Calif.

-LEGEND-

" or in means inches, inch
' or ft means foot or feet
℄ means center line
El means elevation
Cement Concrete curb to be constructed shown thus in plan — Thus in section
6" Cement Concrete Driveway to be constructed shown thus in plan — Thus in section
4" Cement Concrete walk to be constructed shown thus in plan — Thus in section
2" Asphaltic Plant Mix Pavement to be constructed shown thus in plan — Thus in section
5" Cement Concrete Gutter to be constructed shown thus in plan — Thus in section

PLAN No. 1259

FOR THE IMPROVEMENT OF

CITY HALL ALLEY

CITY OF SAN BERNARDINO

CALIFORNIA

December 1937
Scale as shown.

Chas. L. Foulke
City Engineer.

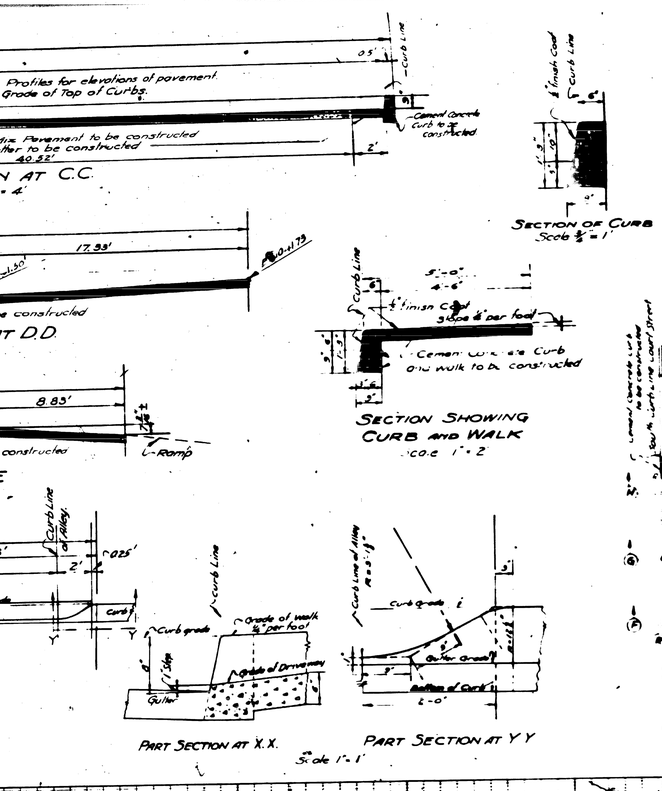

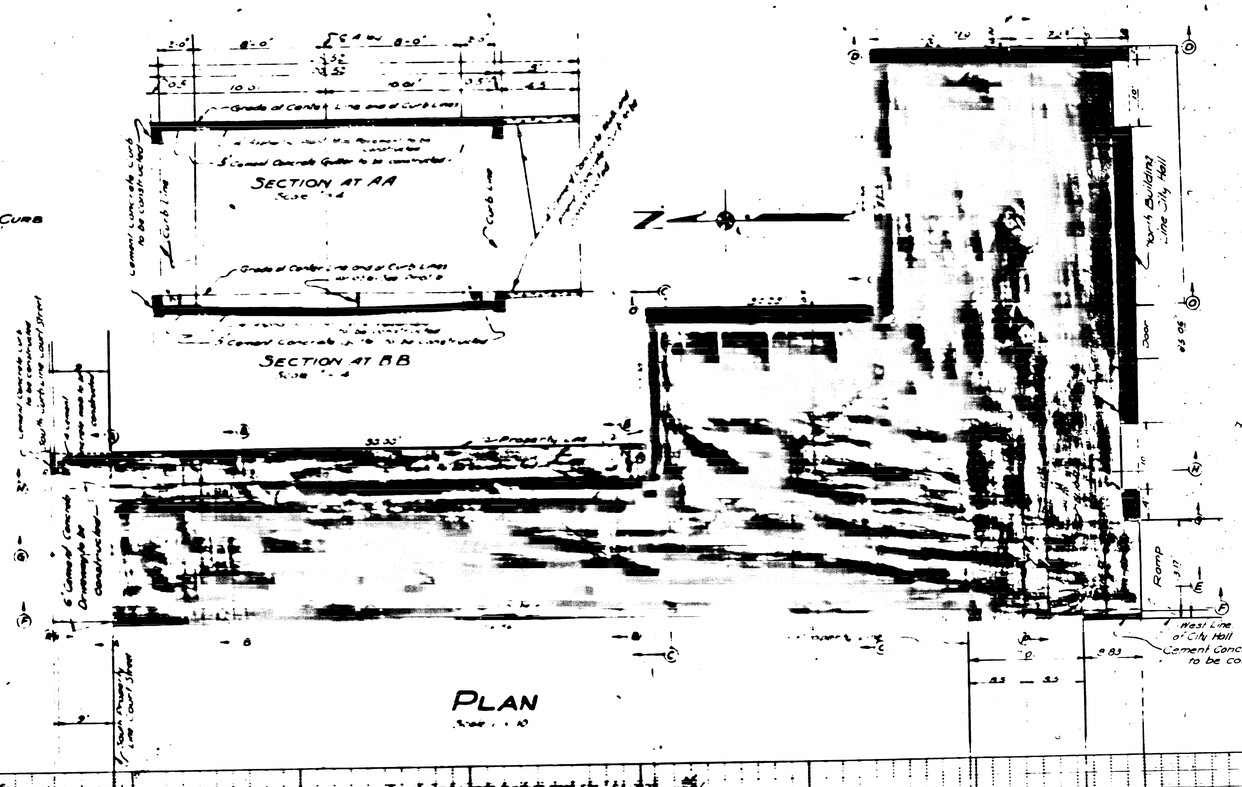

Note: Driveways to be constructed ... Curbs at locations specified by the City Engineer.

DEC. 11, 1937.
Chas. L. Foulke

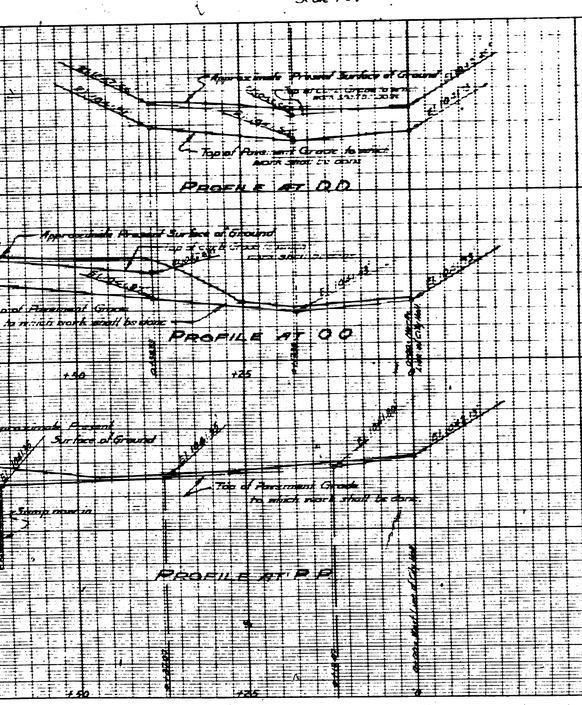



Note: All elevations shown in Red figures are in feet and are above a plane which is 1943.28 feet below the City Datum Mark as established by Ordinance No. 393 of the City of San Bernardino, Calif.

-LEGEND-

" or in means inches, inch
' or ft means foot or feet
℄ means center line
El means elevation
Cement Concrete curb to be constructed shown thus in plan — Thus in section
6" Cement Concrete Driveway to be constructed shown thus in plan — Thus in section
4" Cement Concrete walk to be constructed shown thus in plan — Thus in section
2" Asphaltic Plant Mix Pavement to be constructed shown thus in plan — Thus in section
5" Cement Concrete Gutter to be constructed shown thus in plan — Thus in section

PLAN No. 1259

FOR THE IMPROVEMENT OF

CITY HALL ALLEY

CITY OF SAN BERNARDINO

CALIFORNIA

December 1937
Scale as shown.

Chas. L. Foulke
City Engineer.

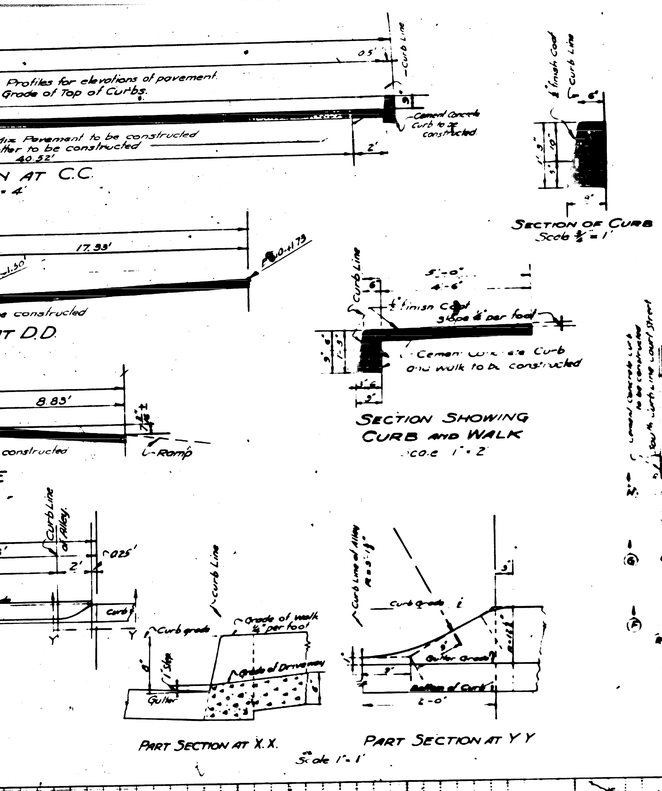

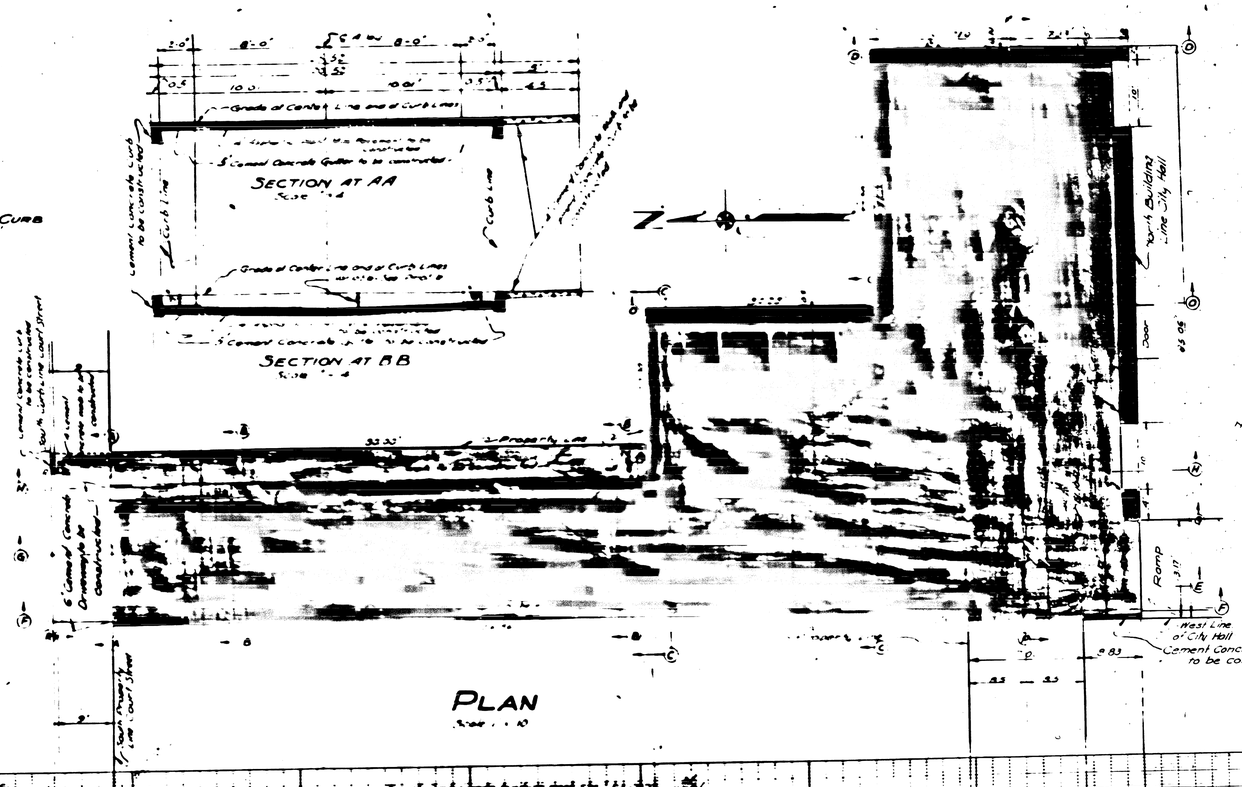

Note: Driveways to be constructed ... Curbs at locations specified by the City Engineer.

DEC. 11, 1937.
Chas. L. Foulke

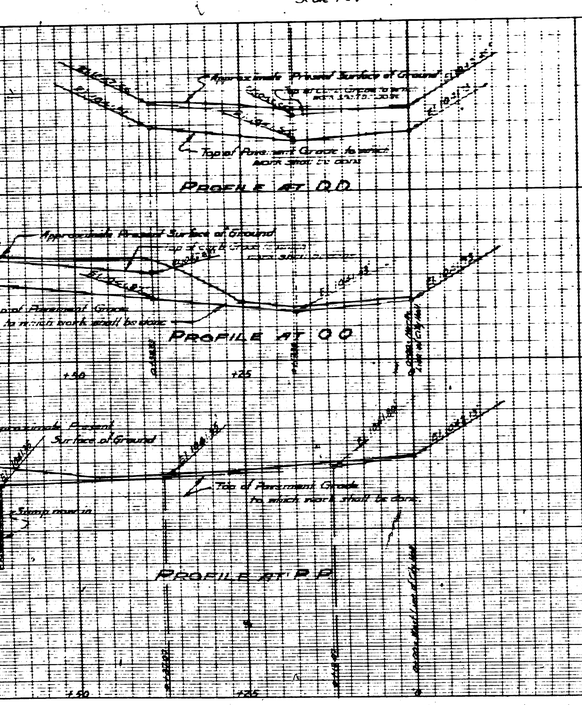



Note: All elevations shown in Red figures are in feet and are above a plane which is 1943.28 feet below the City Datum Mark as established by Ordinance No. 393 of the City of San Bernardino, Calif.

-LEGEND-

" or in means inches, inch
' or ft means foot or feet
℄ means center line
El means elevation
Cement Concrete curb to be constructed shown thus in plan — Thus in section
6" Cement Concrete Driveway to be constructed shown thus in plan — Thus in section
4" Cement Concrete walk to be constructed shown thus in plan — Thus in section
2" Asphaltic Plant Mix Pavement to be constructed shown thus in plan — Thus in section
5" Cement Concrete Gutter to be constructed shown thus in plan — Thus in section